

CITY OF DADEVILLE REDISTRICTING COUNCIL DISTRICTS ORDINANCE

ORDINANCE NO. 520

AN ORDINANCE SETTING THE BOUNDARIES OF DISTRICTS WITHIN THE CITY LIMITS OF THE CITY OF DADEVILLE, ALABAMA, AND REPEALING ORDINANCE NO. 478 AND ANY OTHER ORDINANCE IN CONFLICT THEREWITH.

WHEREAS, Ala. Code 1975 § 11- 43A-97 requires that whenever there shall be a change in the population of any of the council districts according to the federal decennial census of population published following the last federal decennial census of or by virtue of a substantial change in the corporate limits, there shall be a reapportionment of the council districts in the City; and,

WHEREAS, the City Clerk shall within six months after the publication of each federal decennial census of population for the municipality, following the last federal decennial census of population or within six months after any substantial change in the corporate limits of the municipality, file with the City Council a report containing a recommended plan for the apportionment of the Council district boundaries to comply with the following specifications:

- a. Each district shall be formed of contiguous and, to the extent reasonably possible, compact territory, and its boundary lines shall be the center lines of streets or other well-defined boundaries; and,
- b. Each district shall contain as nearly as is possible the same population; but shall not vary by more than five percent from the average. and,
- c. No redistricting ordinance shall apply to any election held within six months after it becomes effective. No new district boundary shall become effective until the next regular municipal election. No term of an incumbent member of the council shall be shortened because of any redistricting.

WHEREAS, Mayor Jimmy F. Goodman has submitted his report on a redistricting plan to the City Council; and,

WHEREAS, the City Council has reviewed the restricting plan submitted by Mayor Jimmy F. Goodman and finds that the redistricting plan conforms to the requirements of, Ala.Code 1975 § 11- 43A-97, and is approved by the City Council as submitted.

NOW THEREFORE, BE IT ORDAINED BY THE CITY COUNCIL OF THE CITY OF DADEVILLE, ALABAMA, AS FOLLOWS:

1. The area lying within the boundaries of the City limits of the City of Dadeville shall be and hereby is divided into five (5) Districts which shall be designated and established as District 1, District 2, District 3, District 4 and District 5, of the City of Dadeville. The boundaries of said District hereby established shall be, and they hereby are, fixed and defined as follows:

- a) District 1: Beginning at the northeast corner of Section 18, Township 21 North, Range 23 East, said northeast corner also being located on the centerline of South Tallassee Street (also known as Alabama Highway 49); thence northeasterly along said centerline to the centerline of Young Street;

thence easterly along said centerline to the centerline of South Broadnax Street; thence northerly along said centerline to the centerline of College Street; thence easterly along said centerline to the centerline of East South Street; thence easterly along said centerline to the centerline of Herren Street; thence southerly along said centerline to its intersection with the centerline of Chattasofka Creek; thence meandering southerly and southwesterly along said Chattasofka Creek centerline to its intersection with the centerline of Sandy Creek; thence southerly along said centerline to its intersection with the present Dadeville municipal limit line, said line being located on the south line of the north half of Section 17, Township 21 North, Range 23 East; thence westerly and then northerly along said present Dadeville municipal limit line to the centerline of South Tallasse Street (also known as Alabama Highway 49); thence northeasterly along said centerline and present Dadeville municipal limit line to the point of beginning; less and except any property or portion thereof not within the corporate boundary of the City of Dadeville.

b) District 2: Beginning at the intersection of the centerline of South West Street and the centerline of South Tallasse Street (also known as Alabama Highway 49), said point being located in the northwest quarter of Section 9, Township 21 North, Range 23 East; thence northeasterly along said centerline to the centerline of Young Street; thence easterly along said centerline to the centerline of South Broadnax Street; thence northerly along said centerline to the centerline of College Street; thence easterly along said centerline to the centerline of East South Street; thence easterly along said centerline to the centerline of Herren Street; thence southerly along said centerline to its intersection with the centerline of Chattasofka Creek; thence meandering northerly and easterly along said centerline of Chattasofka Creek to the centerline of East South Street; thence southeasterly and easterly along said centerline to the centerline of US Highway 280; thence northwesterly along said centerline to the centerline of Woodyard Street; thence northerly along said centerline a distance of 620' to its intersection with the south right-of-way line of the Central of Georgia Railway; thence continuing northerly in same direction a distance of 51' to the centerline of the Central of Georgia Railway; thence westerly along said centerline to the centerline of Oak Street; thence southerly along said centerline to the centerline of US Highway 280; thence westerly along said centerline to the centerline of Whatley Street; thence southerly along said centerline to the centerline of Culberson Street; thence westerly along said centerline to the centerline of North East Street; thence northerly along said centerline to the centerline of US Highway 280; thence northwesterly along said centerline to the centerline of North Broadnax Street; thence southerly along said centerline to the centerline of West Lafayette Street; thence westerly along said centerline to the centerline of North West Street; thence southerly along said centerline to the centerline of South West Street; thence continuing southerly along said centerline to the centerline of South Tallasse Street (also known as Alabama Highway 49), said point also being the point of beginning; less and except any property or portion thereof not within the corporate boundary of the City of Dadeville.

c) District 3: Beginning at the intersection of the centerline of East Lafayette Street with the present Dadeville municipal limit line, said point of intersection being located in the southwest quarter of Section 34, Township 22 North, Range 23 East; thence southerly, easterly, southerly, and westerly, meandering along said present municipal limit line through Sections 34, 3, 2, 11, 14, 15, 16, and 17 to its intersection with the centerline of Sandy Creek, said intersection being located on the

south line of the north half of Section 17, Township 21 North, Range 23 East; thence leaving said south line meandering northerly 15' to its intersection with the centerline of Chattasofka Creek; thence meandering northwesterly and northeasterly along said centerline to the centerline of East South Street; thence southeasterly and easterly along said centerline to the centerline of US Highway 280; thence northwesterly along said centerline to the centerline of Woodyard Street; thence northerly along said centerline a distance of 620' to its intersection with the south right-of-way line of the Central of Georgia Railway; thence continuing northerly in same direction a distance of 51' to the centerline of the Central of Georgia Railway; thence westerly along said centerline to the centerline of Oak Street; thence northwesterly along said centerline to the centerline of Fulton Street; thence westerly along said centerline to the centerline of Grimsley Street; thence northerly along said centerline to the centerline of East Lafayette Street; thence northeasterly along said centerline to its intersection with the present Dadeville municipal limit line, said point also being the point of beginning; less and except any property or portion thereof not within the corporate boundary of the City of Dadeville.

d) District 4: Beginning at the intersection of the centerline of North Broadnax Street with the centerline of US Highway 280, said point of intersection being located in the northwest quarter of Section 4, Township 21 North, Range 23 East; thence northwesterly along the centerline of US Highway 280 to the centerline of North Loop Road; thence northeasterly along said centerline to the centerline of McKelvey Street; thence westerly along said centerline to the centerline of Brenda Road; thence northeasterly along said centerline to the centerline of Old Millers Ferry Road; thence westerly and northerly along said centerline to the centerline of Buck Creek; thence meandering northeasterly along said centerline of Buck Creek to the present Dadeville municipal limit line, said point of intersection being located on the east line of Section 29, Township 22 North, Range 23 East; thence southerly and easterly along said present Dadeville municipal limit line to its intersection with the centerline of East Lafayette Street; thence, leaving said Dadeville municipal limit line, southwestly along said centerline to the centerline of Grimsley Street; thence southerly along said centerline to the centerline of Fulton Street; thence easterly along said centerline to the centerline of Oak Street; thence along said centerline to the centerline of US Highway 280; thence westerly along said centerline to the centerline of Whatley Street; thence southerly along said centerline to the centerline of Culberson Street; thence westerly along said centerline to the centerline of North East Street; thence northerly along said centerline to the centerline of US Highway 280; thence northwesterly along said centerline to the centerline of North Broadnax Street, said point of intersection being the point of beginning; less and except any property or portion thereof not within the corporate boundary of the City of Dadeville.

e) District 5: Beginning at the intersection of the centerline of North Broadnax Street with the centerline of US Highway 280, said point of intersection being located in the northwest quarter of Section 4, Township 21 North, Range 23 East; thence northwesterly along the centerline of US Highway 280 to the centerline of North Loop Road; thence northeasterly along said centerline to the centerline of McKelvey Street; thence westerly along said centerline to the centerline of Brenda Road; thence northeasterly along said centerline to the centerline of Old Millers Ferry Road; thence westerly and northerly along said centerline to the centerline of Buck Creek; thence meandering northeasterly along said centerline of Buck Creek to the present Dadeville municipal limit line,

said point of intersection being located on the east line of Section 29, Township 22 North, Range 23 East; thence northerly, westerly, southerly, and easterly meandering along the present Dadeville municipal limit line through Sections 29, 30, 31, 6, 1, 12, and 7 to its intersection with the centerline of South Tallassee Street (also known as Alabama Highway 49), said point also being the southeast corner of Section 7, Township 21 North, Range 23 East; thence northeasterly along said centerline of South Tallassee Street to the centerline of South West Street; thence northerly along said centerline to the centerline of North West Street; thence continuing northerly along said centerline to the centerline of West Lafayette Street; thence easterly along said centerline to the centerline of North Broadnax Street; thence northerly along said centerline to the centerline of US Highway 280, said point of intersection being the point of beginning; less and except any property or portion thereof not within the corporate boundary of the City of Dadeville.

If there is an annexation into the corporate limits of the City of Dadeville that results in a substantial change in the corporate limits of the City, then there shall be a reapportionment of the voting districts in compliance with the requirements of Ala.Code 1975 § 11- 43A- 97.

2. Repeal. Upon adoption of this ordinance, Ordinance No.478 and any ordinance which conflicts with the provisions of this Ordinance is hereby repealed.


3. If any provision of this Ordinance is held by a court of competent jurisdiction to be unconstitutional or for any reason invalid, it shall not affect the validity of the remaining provisions, which are adopted separately and independently.

4. This Ordinance No. 520, which establishes new District Lines for the City of Dadeville beginning with the next regular municipal election for City Council in 2025 or upon its otherwise becoming law, but shall be published as required by law and codified as part of The Code of the City of Dadeville.


PASSED, ADOPTED AND APPROVED this the 23rd day of July, 2024.

Roll Call Vote:

Councilperson Caldwell	<u>yea</u>
Councilperson Heard	<u>yea</u>
Councilperson Greer	<u>yea</u>
Councilperson Wolfe	<u>yea</u>
Councilperson Johnson	<u>yea</u>


Jimmy F. Godman, Mayor

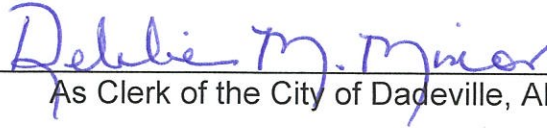
ATTEST:


Debbie M. Minor, City Clerk

CERTIFICATION OF CITY CLERK

The undersigned, as Clerk of the City of Dadeville, Alabama, hereby certified that the foregoing is a true, correct and complete copy of the **City of Dadeville Redistricting Council Districts Ordinance No. 520.**

WITNESS MY SIGNATURE, as Clerk of the City of Dadeville, Alabama, under the seal thereof, this **23rd** day of **July, 2024.**


As Clerk of the City of Dadeville, Alabama

SEAL

