

ORDINANCE NUMBER: 506

ORDINANCE AMENDING

ORDINANCE NUMBER: 480

AN ORDINANCE AMENDING ORDINANCE 480 OF THE CODE OF ORDINANCES OF THE CITY OF DADEVILLE, ALABAMA, AS IT PERTAINS TO AMENDING THE ZONING

WHEREAS, the City of Dadeville passed a comprehensive zoning Ordinance No. 480 on or about October 8, 2012;

WHEREAS, property located at Highway 49 S, 29 acres is zoned as AG-1; and

WHEREAS, the description of the area is:


Commence at the West line of Sec. 8, T21N, R23E where it intersects the North R.O.W. (With property being 400' deep from R.O.W.) to the South property line of the AL Power Co. Lot. Parcel consist of 29 AC more or less.

WHEREAS, the Dadeville Zoning Board has recommended this property at Highway 49 S consisting of 29 acres be rezoned from AG-1 to C-2;

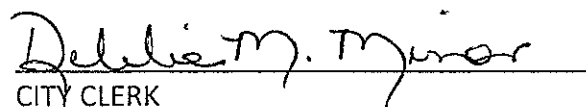
NOW THEREFORE, be it ordained by the City Council and the City of Dadeville, Alabama, as follows:

That Ordinance No. 480 be amended and that property located at Highway 49 S, 29 acres be rezoned from AG-1 to C-2.

ADOPTED this 11th day of May, 2021.


Jimmy F. Goodman, Mayor

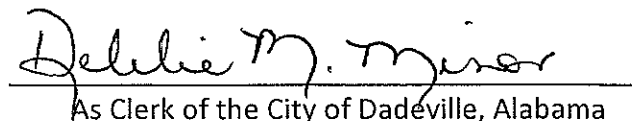
ATTEST:


CITY CLERK

CERTIFICATION OF CITY CLERK

The undersigned, as Clerk of the City of Dadeville, Alabama, hereby certified that the foregoing is a true, correct and complete copy of Amended Ordinance No. 506 which was adopted by the Council on the 11th day of May, 2021.

WITNESS MY SIGNATURE, as Clerk of the City of Dadeville, Alabama, under the seal thereof, this 11th day of May, 2021.


As Clerk of the City of Dadeville, Alabama

